



Pasquotank County, NC

Parcel ID: 7977 150139

Map: P80-121

LOT: 29






00219 LINWOOD DR
NAGLE, JOSEPH ALLAN

219 LINWOOD DR
ELIZABETH CITY NC 27909

Deed Book: 1476
Deed Page: 370
Date: 20230127
812/511
Land Value: 39300
Ag Value: 0
Bldg Value: 238000
Total Value: 277300
Taxed Acres: 0.689



Flood Zone

-  0.2% AC
-  A
-  AE
-  AO
-  FLOODWAY



PASQUOTANK
COUNTY NC

Date: 3/1/2024

Property Ownership/
Lines as of January 1, 2024

Aerial photography Feb/Mar 2020

FLOOD MAP

Effective Date December 21 2018

This is not the OFFICIAL flood map; however, it is drawn using data provided by NC Floodplain Mapping to be used with local GIS. The official map can be viewed at fris.nc.gov